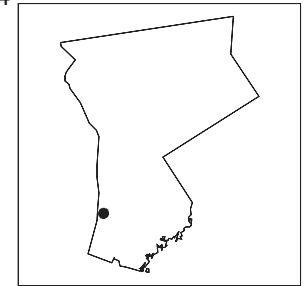



Toxics Targeting Selected Toxic Sites for Hastings-on-Hudson

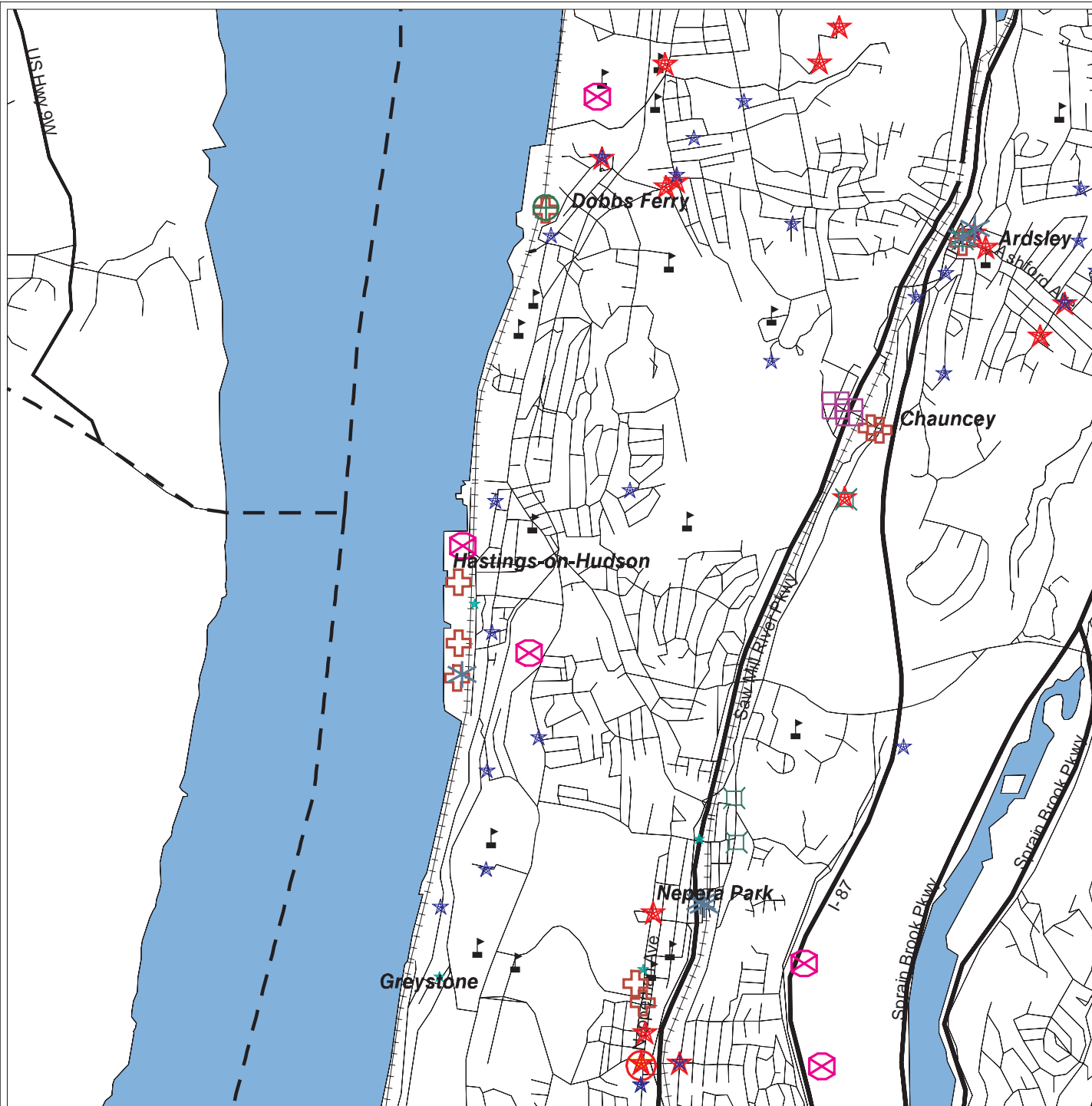
www.toxicstargeting.com

















(800) 2TOXICS

December 08, 2004



Westchester County



-  NPL, CERCLIS, and/or NYSDEC Inactive Hazardous Waste Disposal Registry Site
-  NYSDEC Inactive Hazardous Waste Disposal Registry Qualifying Investigation
-  Hazardous Substance Site
-  Solid Waste Site
-  Hazardous Waste Treatment, Storage or Disposal Site
-  Toxic Release Inventory Site
-  Civil Enforcement Docket Site
-  MTBE Spill that is administratively active and/or does not meet cleanup standards
-  Tank Failure that is administratively active and/or does not meet cleanup standards
-  Tank Test Failure that is administratively active and/or does not meet cleanup standards
-  Spill greater than or equal to 50 units that is administratively active and/or does not meet cleanup standards
-  School
-  Municipal Boundary
-  County Border
-  Waterbody
-  Railroad Tracks

Please Note: This map is subject to Toxics Targeting's Liability Disclaimer. Data may include sites delisted by regulatory authorities.

Scale: 1 inch = 3000 feet

Identified tanks and spills reportedly did not meet clean up standards on 1/1/02 (last public release of spills database) or were administratively active on 5/21/04. Active spills typically do not meet cleanup standards.