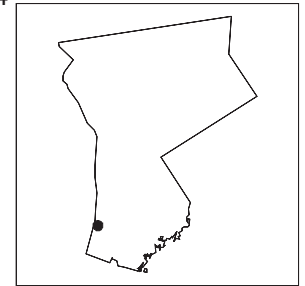



Toxics Targeting Selected Toxic Sites for Greystone

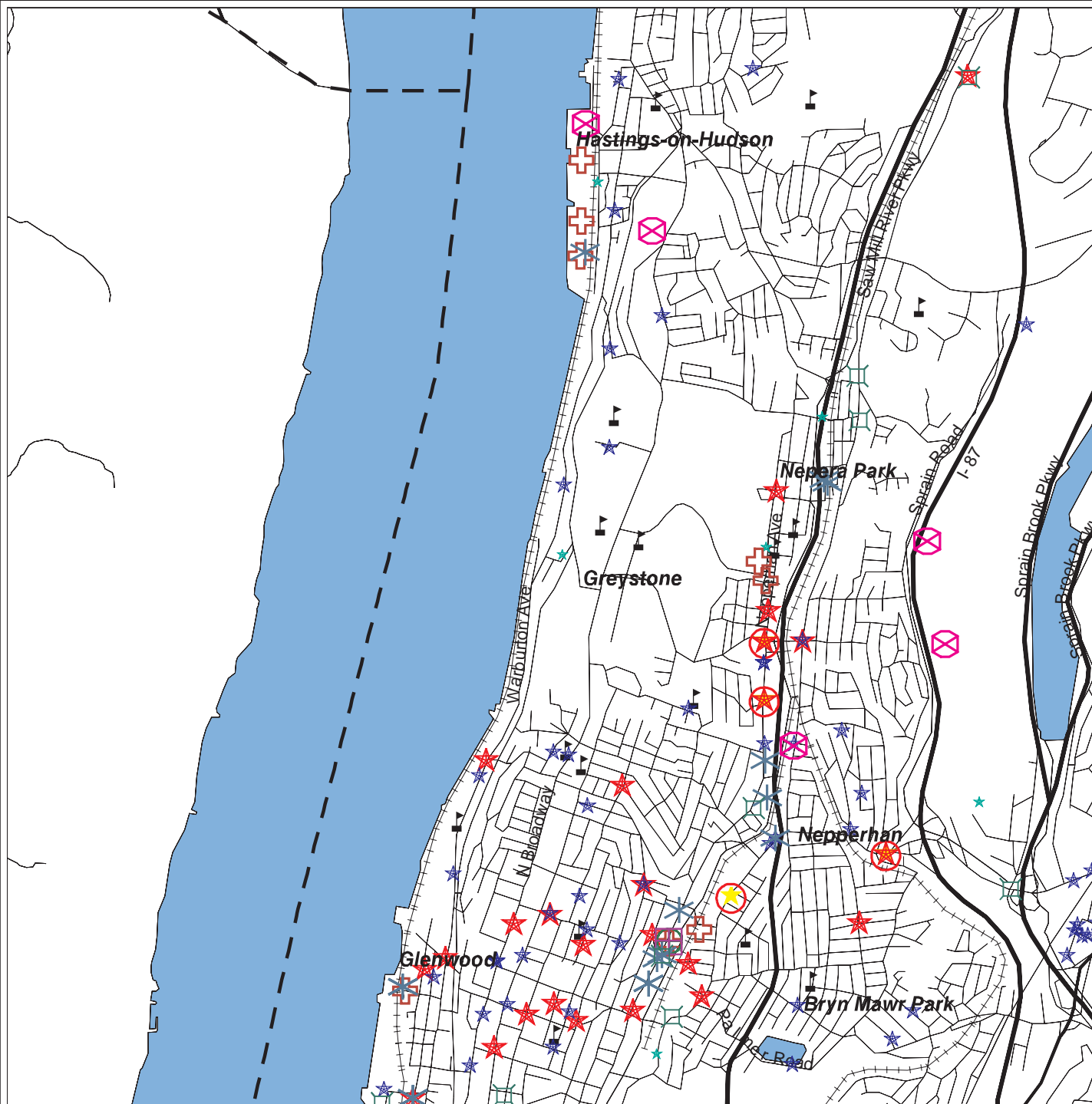
www.toxicstargeting.com

(800) 2TOXICS

December 08, 2004



Westchester County



- NPL, CERCLIS, and/or NYSDEC Inactive Hazardous Waste Disposal Registry Site
- NYSDEC Inactive Hazardous Waste Disposal Registry Qualifying Investigation
- Hazardous Substance Site
- Solid Waste Site
- Hazardous Waste Treatment, Storage or Disposal Site
- Toxic Release Inventory Site
- Civil Enforcement Docket Site
- MTBE Spill that is administratively active and/or does not meet cleanup standards
- Tank Failure that is administratively active and/or does not meet cleanup standards
- Tank Test Failure that is administratively active and/or does not meet cleanup standards
- Spill greater than or equal to 50 units that is administratively active and/or does not meet cleanup standards
- School
- Municipal Boundary
- County Border
- Waterbody
- Railroad Tracks

Please Note: This map is subject to Toxics Targeting's Liability Disclaimer. Data may include sites delisted by regulatory authorities.

Scale: 1 inch = 3000 feet

Identified tanks and spills reportedly did not meet clean up standards on 1/1/02 (last public release of spills database) or were administratively active on 5/21/04. Active spills typically do not meet cleanup standards.