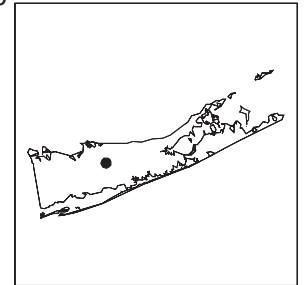


Toxics Targeting Selected Toxic Sites for Coram

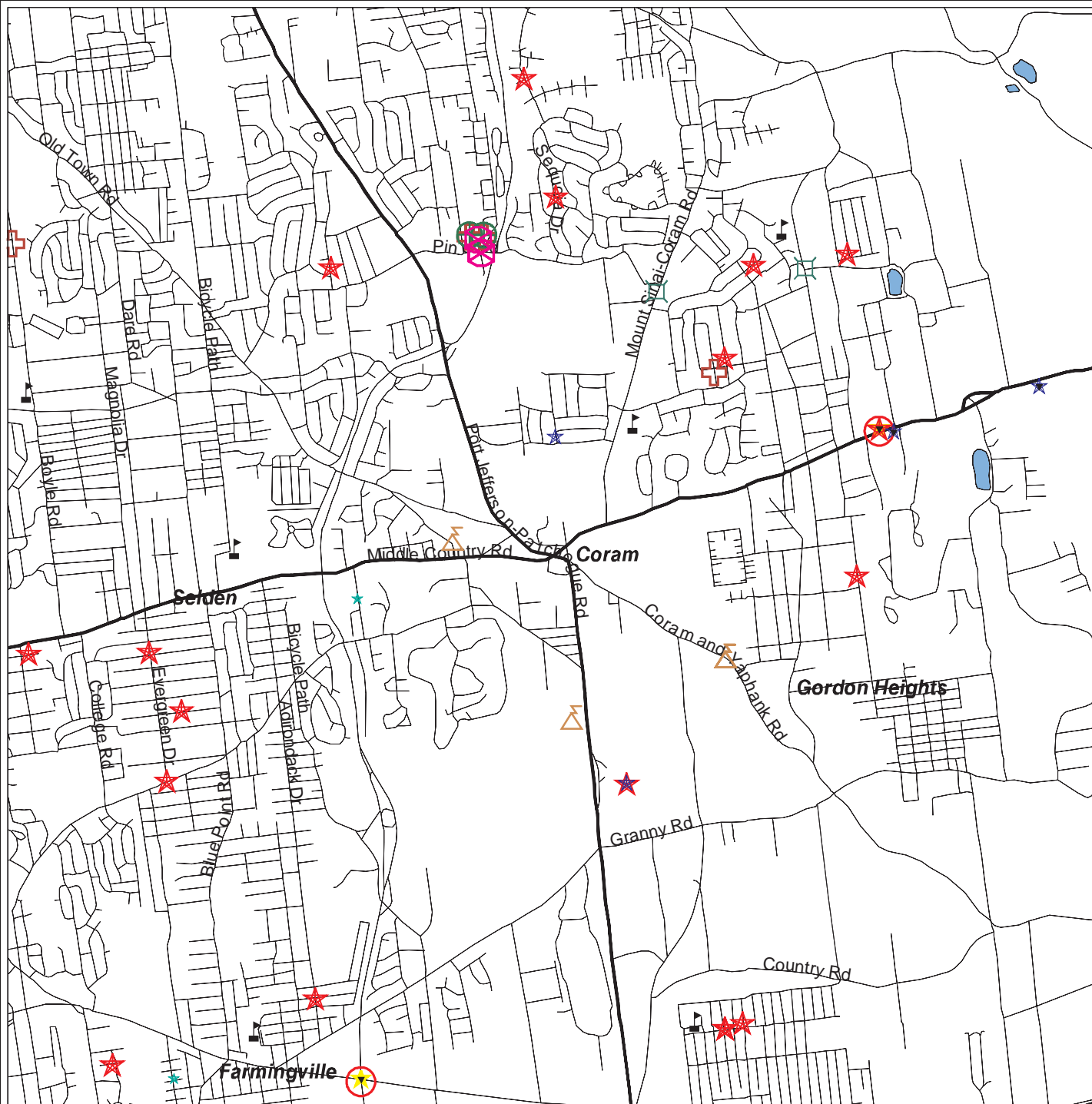
www.toxicstargeting.com




















(800) 2TOXICS

December 20, 2005



Suffolk County



-  NPL, CERCLIS, and/or NYSDEC Inactive Hazardous Waste Disposal Registry Site
-  NYSDEC Inactive Hazardous Waste Disposal Registry Qualifying Investigation
-  Hazardous Waste Treatment, Storage or Disposal Site
-  Hazardous Substance Site
-  Brownfields Site
-  Civil Enforcement Docket Site
-  MTBE Spill that does not meet cleanup standards
-  Tank Failure that does not meet cleanup standards
-  Tank Test Failure that does not meet cleanup standards
-  Spill greater than or equal to 50 units that does not meet cleanup standards
-  Selected Gasoline Spill
-  School
-  Municipal Boundary
-  County Border
-  Waterbody
-  Railroad Tracks
-  Solid Waste Site
-  Toxic Release Inventory Site
-  Air Discharge Site

Please Note: This map is subject to Toxics Targeting's Liability Disclaimer. Data may include sites delisted by regulatory authorities.

Scale: 1 inch = 4000 feet