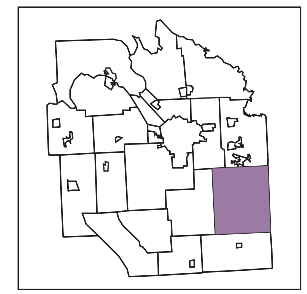

















Toxics Targeting Selected Toxic Sites for the TOWN OF POMPEY

www.toxicstargeting.com
(800) 2TOXICS
October 11, 2005



Onondaga County

-  NPL, CERCLIS, and/or NYSDEC Inactive Hazardous Waste Disposal Registry Site
-  NYSDEC Inactive Hazardous Waste Disposal Registry Qualifying Investigation
-  Hazardous Substance Site
-  Solid Waste Site
-  Hazardous Waste Treatment, Storage or Disposal Site
-  Brownfields Site
-  MTBE Spill that does not meet cleanup standards
-  Tank Failure that does not meet cleanup standards
-  Tank Test Failure that does not meet cleanup standards
-  Spill greater than or equal to 50 units that does not meet cleanup standards

-  Municipal Boundary
-  County Border
-  Waterbody
-  Railroad Tracks

Please Note: This map is subject to Toxics Targeting's Liability Disclaimer.
Data may include sites delisted by regulatory authorities.

Scale: 1 inch = 6322 feet (1.2 miles)